

**TRAIL USES:**





**COMMUNITY:** Yarmouth





**KEY TO FEATURES**


**P** Trailhead parking  
*Parking strictly limited to four vehicles in designated spaces and during daylight hours only. Violators will be towed at their own expense.*


 Way station (see posted rules)


 Scenic view

 Ledges and tidal pools

 Trail (1.3 miles round-trip from parking)

 Trail along road

 Private driveway



Contour interval: 10 ft  
 February 2016

Owned and managed by  
 Royal River Conservation Trust

P.O. Box 90 Yarmouth, ME 04096  
 info@RRCT.org www.RRCT.org  
 (207) 847-8399

CASCO BAY

Royal River Water Trail  
 Maine Island Trail

Views to  
 Lanes Island

Views to  
 Cousins Island

Views to Little Mosier  
 and Mosier Islands

Please respect  
 private property

**LITTLEJOHN  
 ISLAND  
 PRESERVE**

Views to  
 Chebeague Island

**R**  
**R**  
  
**R**  
 Way station

Please respect  
 private property

**P** Stone gates

Pemasong Lane

More parking at  
 Cousins Island  
 Causeway (0.8 miles)

**RULES:**

- Parking strictly limited to four vehicles in designated spaces and during daylight hours only. Violators will be towed at their own expense.
- No bicycles on trails after way station.
- Way station serves as a disability pick up/drop off vehicular access point only for vehicles with plates/placards. No parking is available here regardless of plates/placards.
- Dogs on leash while on roads.
- Carry out all waste, especially pet waste.
- Preserve is open during daylight hours only.
- Other rules as posted on kiosks or at [www.RRCT.org](http://www.RRCT.org).