







 Royal River watershed


 Southern Maine


New England County Population Growth:
Percent Change 2010-2020

 -6.6 - 0%

 0.01 - 3%

 3.1 - 6.4%

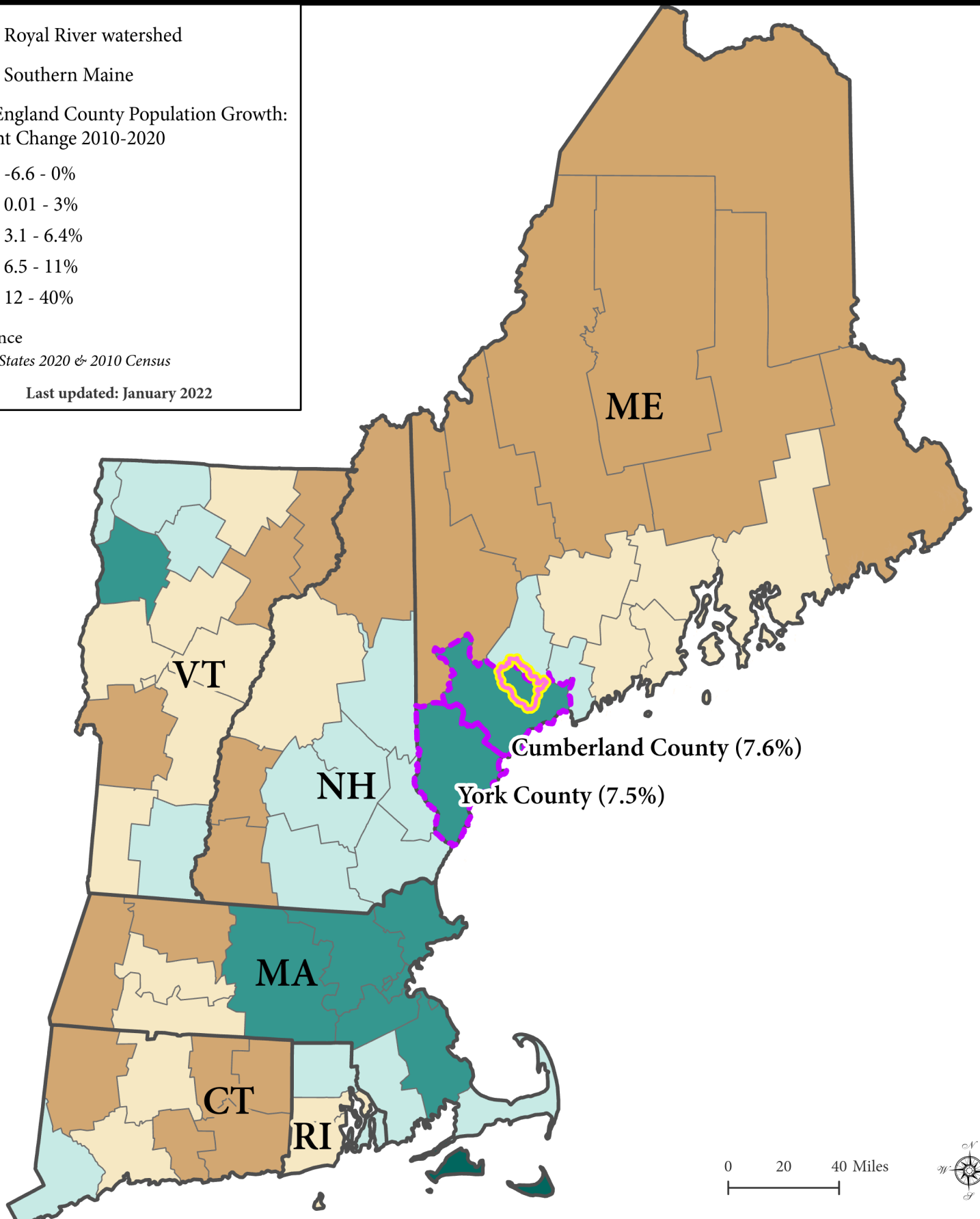
 6.5 - 11%

 12 - 40%

Reference

United States 2020 & 2010 Census

Last updated: January 2022



Outside of the counties surrounding Boston and Massachusetts island counties (Nantucket and Dukes), Southern Maine is the fastest growing area in all of New England. NOTE: Royal River watershed appears inland because county boundaries in this map extend out to their furthest islands.