














Royal River Fish Passage

Legend

-  Impassable Dam
-  Potential Dam Removal
-  Removed Dam
-  Natural Falls
-  Currently Accessible
-  Accessible w/ Removal of Head-of-Tide Dams
-  Accessible w/ Removal of Pownal St. Sch. Dam
-  Inaccessible Royal River Catchments
-  Accessible w/ Removal of Randall Mill Dam
-  Runaround Pond State Park
-  Lakes, Rivers & Coastal Waters
-  Perennial Streams
-  Town Boundary



Map created by A. Abbott, 8/20/13

